



Map of Panama. Scale 1:1000.000  
By Panama Journeys 2024

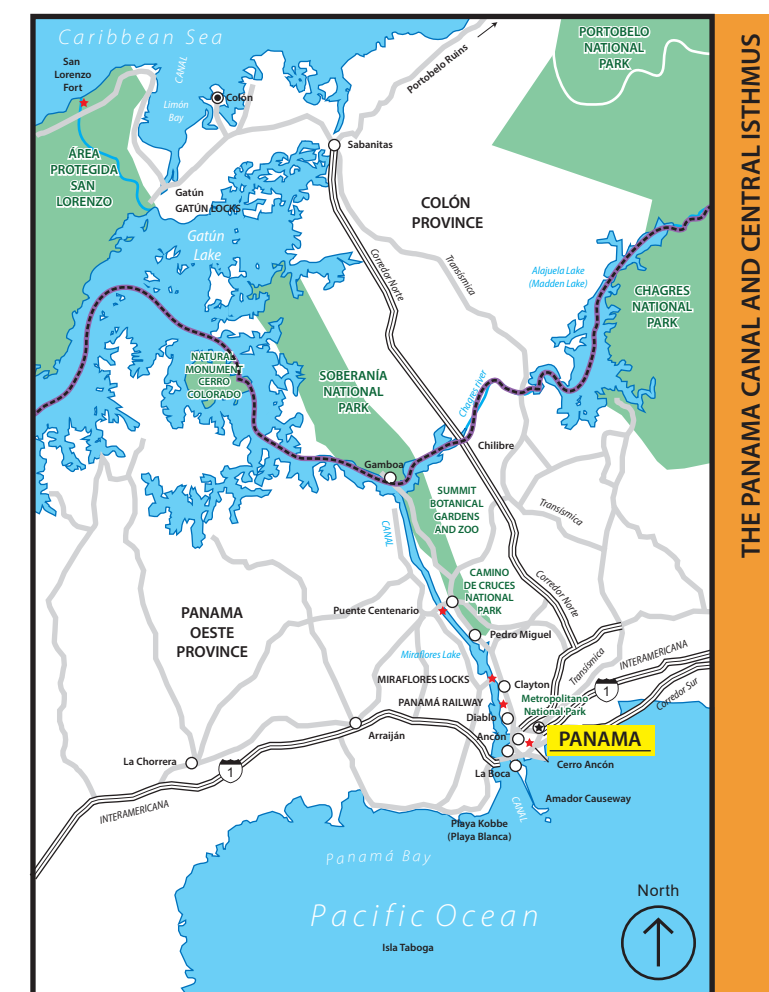


# MAP OF PANAMA
























## General Information

**Official Name:** *Republic of Panama*  
**Capital:** *Panama City*  
**Nationality:** *Panamanian*  
**Area, Population and Density:** *30,193 sq. mi; the total population is 3,405,813, and 113 persons by square miles.*  
**Political Division:** *10 Provinces and 5 Indigenous communities.*  
**Government:** *constitutional democracy, centralized Republic.*  
**Legal System:** *based on the civilian legal system, judicial revision of legislative acts in the Supreme Court. Accepting international tribunal jurisdiction, except in some instances.*  
**Language:** *the official language is Spanish. However, many Panamanians speak English.*  
**Literacy Rate:** *94.5%*

**Weather:** *tropical and uniform throughout the year. The average temperature is 27° C.*  
**Religion:** *there is absolute freedom of religion in Panama. Most Panamanian are Roman Catholics. However, due to the diversity in the country, you can find all kinds of temples of worship throughout the country.*  
**Country Code:** 507  
**Currency:** *the Balboa. The Panamanian currencies is equivalent in size and value to those of the U.S. Dollar.*  
**Gratuities:** *from 10% to 15% of the bill, is the suggested amount.*  
**Driver License:** *the visitors can drive up to 90 days with foreign license.*  
**Electricity:** 110 Volts, 60 cycles.



### MAP LEGEND

- |   |                                      |
|---|--------------------------------------|
|  | International boundary               |
|  | Department boundary (States)         |
|  | Nat.Park / RAMSAR / Natural Monument |
|  | Panamericana road                    |
|  | Secondary / tertiary roads           |
|  | Railways                             |
|  | Ferry route                          |
|  | Track / path                         |
|  | Urban area                           |
|  | P Department capital                 |
|  | Main towns                           |
|  | Villages                             |
|  | Islands / Points / Capes             |
|  | Point of touristical interest        |
|  | International Airport                |
|  | Domestic airport                     |
|  | Airfield                             |
|  | Ports / Marina                       |
|  | Diving /Scuba Diving                 |
|  | Rivers                               |
|  | Lakes / Ponds                        |
|  | Mountain / Peaks                     |
|  | Volcano                              |

**Abbreviation used in this map:**

Nat. Park National Park  
Nat. Mon. Natural Monument  
R.V.S. natural reserve  
R.F. fauna reserve  
RAMSAR international protected wetlands  
Mt. Mountain  
Pk. Peak  
Pt. Point  
Is. Islands  
Ch. Channel (Canao)

*Not part of this map may be reproduced without the written permission of the publisher, Emilio Pinner / Colombian Journeys. We are in no way responsible for personal injury, damage to property, or violation of the law in connection with the use of this map. Places, boundaries and limits shown in this map are only approximation and may not represent the official position. To the effect the publisher has put on the making of this map some omissions and/or errors may occur. Please send any corrections and/or suggestions to improve this map to: Colombian Journeys*



**PANAMA**  
JOURNEYS